



# BAYLIS & STOKE - WARD

**LEGEND**

-  Borough Boundary
-  Baylis & Stoke Ward

**BSA**

**Polling Place Manor Park Hall**

**BSB**

**Polling Place The Falcon Sports Centre**

**BSC**

**Polling Place St Michael's Church Hall**

**Electorate:**  
**BSA 2668**  
**BSB 1959**  
**BSC 2152**

[www.slough.gov.uk](http://www.slough.gov.uk)  
**Slough**  
 Borough Council

Planning Services  
 St. Martins Place,  
 51, Bath Road,  
 Slough, SL1 3UF



**Scale nts**  
 plot date January 2013

Reproduced by permission of Ordnance Survey on behalf of HMSO. © Crown Copyright and database right 2012. Ordnance Survey Licence No. 100019446.



# BRITWELL & NORTHBOROUGH - WARD

**LEGEND**

- Borough Boundary
- Britwell and Northborough Ward

\*\* Subject to final approval from site

**BNB – Proposed Polling Place is the Bechwood Conference Centre \*\***

**BNA – Proposed Polling Place is the Britwell Hub**

**BNC – Proposed Polling Place is the Northborough Community Hall**

**Electorate:**  
**BNA 1653**  
**BNB 2641**  
**BNC 2270**

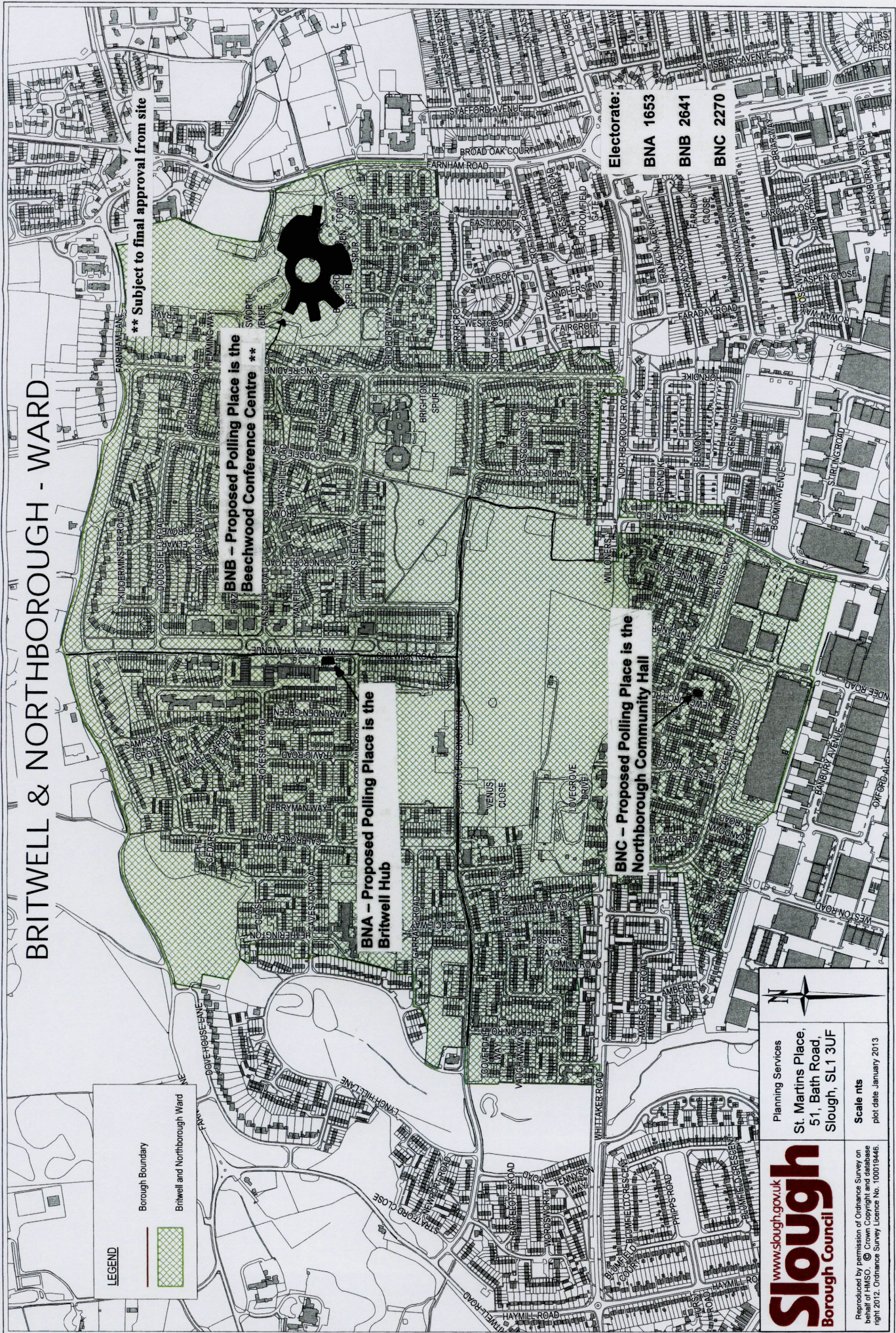


Planning Services  
 St. Martins Place,  
 51, Bath Road  
 Slough, SL1 3UF

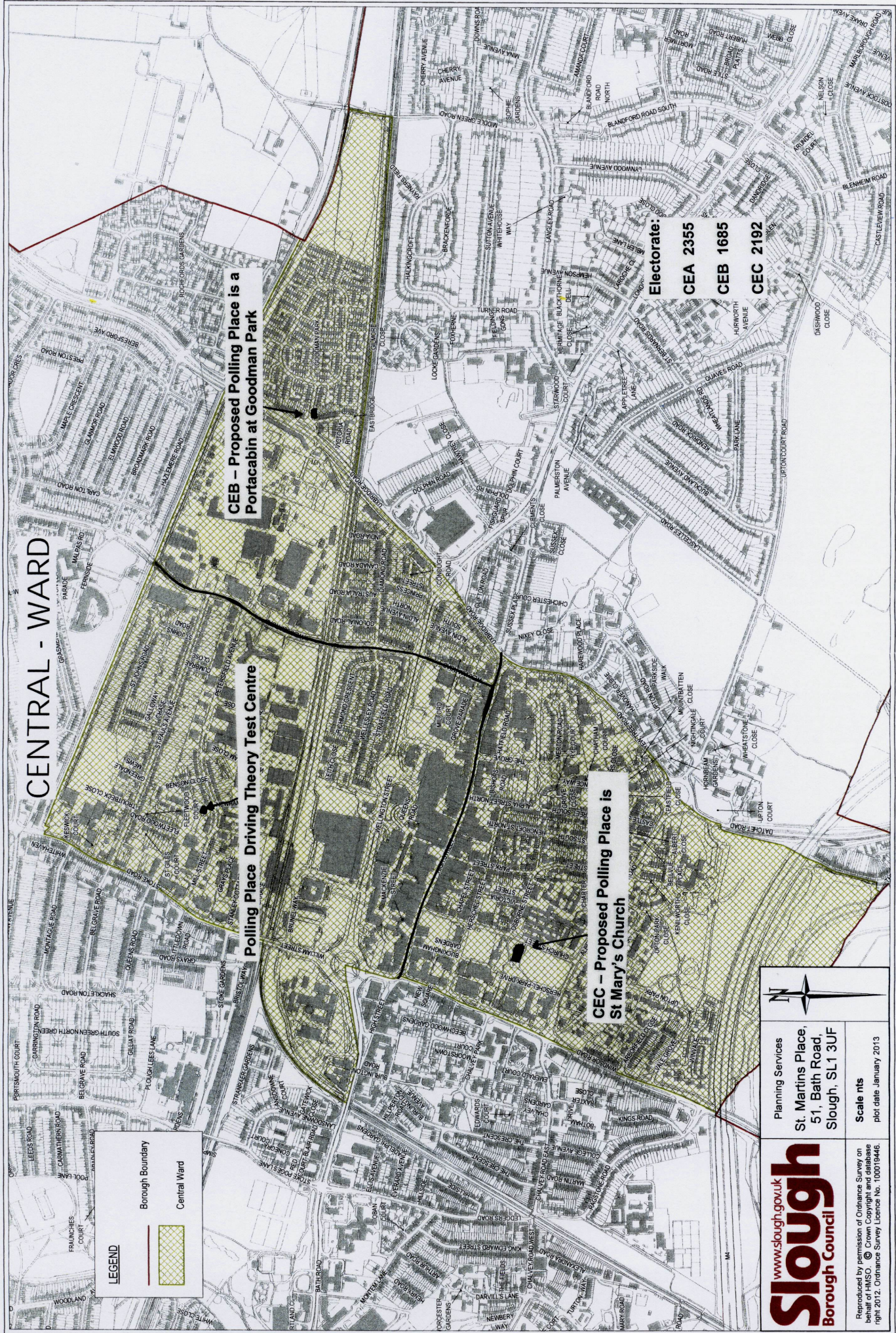
**www.slough.gov.uk**  
**Slough**  
**Borough Council**

**Scale nts**  
 plot date January 2013

Reproduced by permission of Ordnance Survey on behalf of HMSO. © Crown Copyright and database right 2012. Ordnance Survey Licence No. 100019446.







**CENTRAL - WARD**

**LEGEND**

- Borough Boundary
- Central Ward

**CEB - Proposed Polling Place is a Portacabin at Goodman Park**

**Polling Place Driving Theory Test Centre**

**CEC - Proposed Polling Place is St Mary's Church**

**Electorate:**  
**CEA 2355**  
**CEB 1685**  
**CEC 2192**

www.slough.gov.uk

**Slough**  
 Borough Council

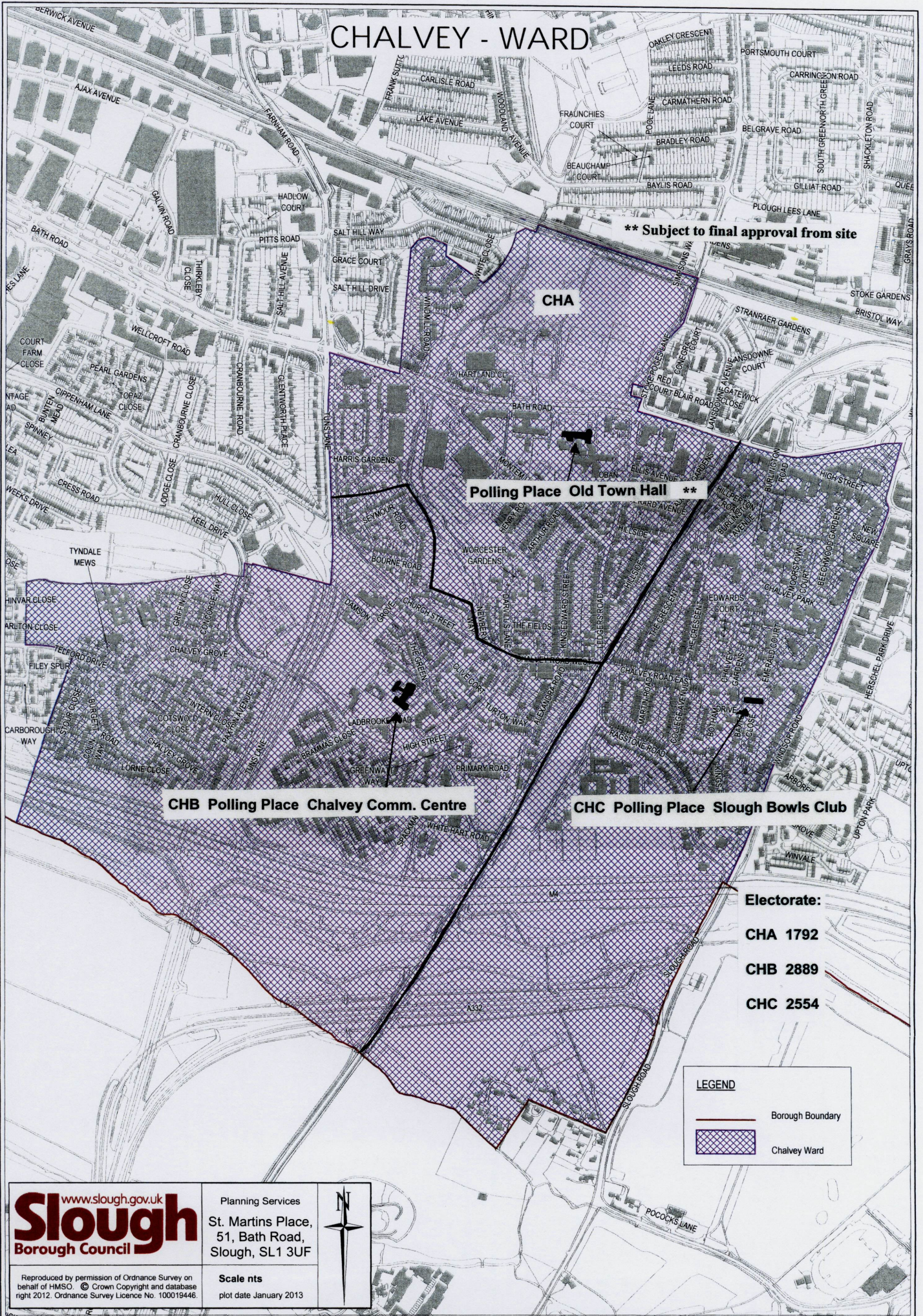
Planning Services  
 St. Martins Place,  
 51, Bath Road,  
 Slough, SL1 3UF

Scale nts  
 plot date January 2013

Reproduced by permission of Ordnance Survey on behalf of HMSO. © Crown Copyright and database right 2012. Ordnance Survey Licence No. 100019446.



# CHALVEY - WARD



**\*\* Subject to final approval from site**

**CHA**

**Polling Place Old Town Hall \*\***

**CHB Polling Place Chalvey Comm. Centre**

**CHC Polling Place Slough Bowls Club**



**Electorate:**

**CHA 1792**

**CHB 2889**

**CHC 2554**

**LEGEND**

-  Borough Boundary
-  Chalvey Ward

[www.slough.gov.uk](http://www.slough.gov.uk)  
**Slough**  
 Borough Council

Planning Services  
 St. Martins Place,  
 51, Bath Road,  
 Slough, SL1 3UF

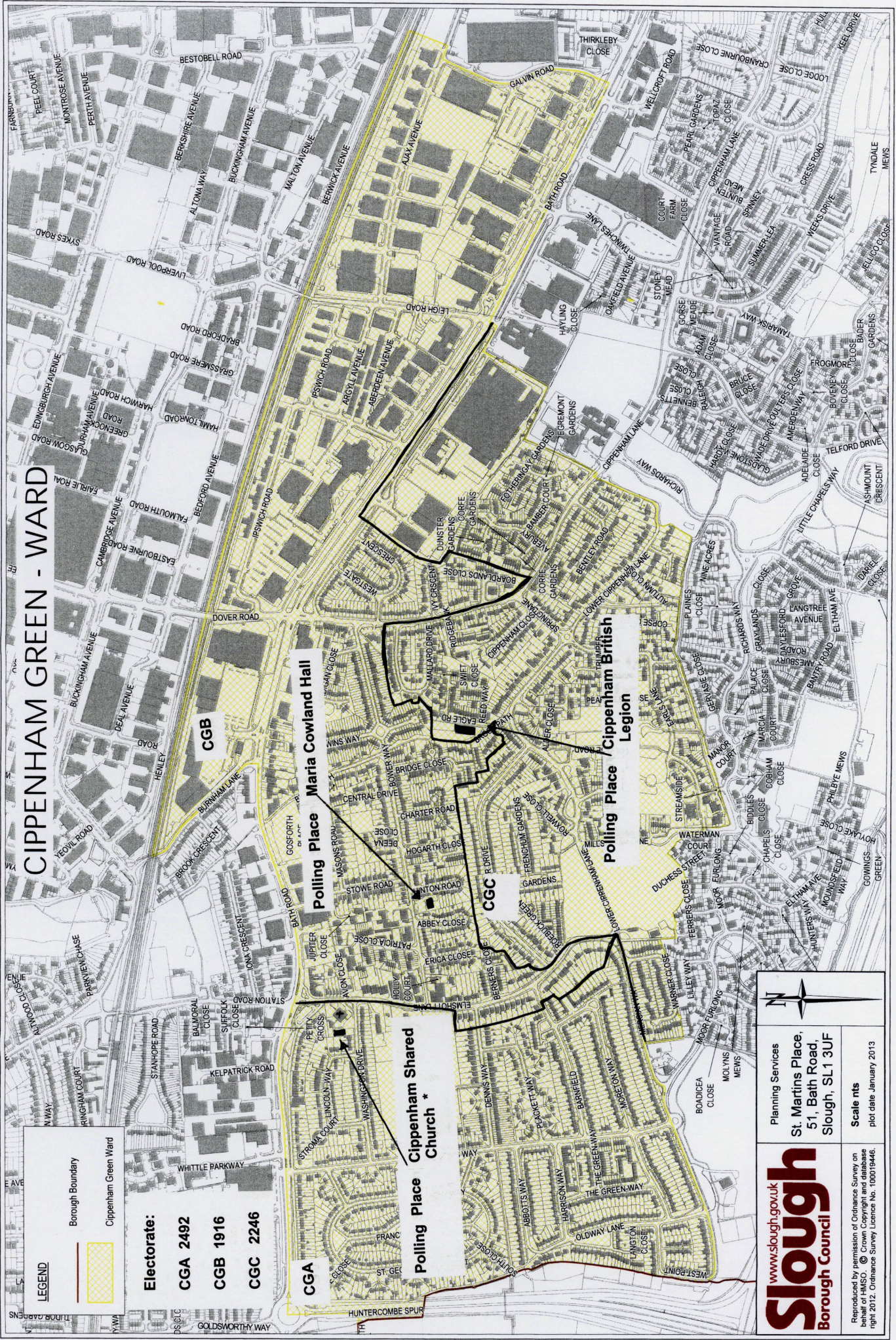


Reproduced by permission of Ordnance Survey on behalf of HMSO © Crown Copyright and database right 2012. Ordnance Survey Licence No. 100019446.

**Scale nts**  
 plot date January 2013



# CIPPENHAM GREEN - WARD



**LEGEND**

- Borough Boundary
- Cippenham Green Ward

**Electorate:**  
**CGA 2492**  
**CGB 1916**  
**CGC 2246**

**CGA**  
**CGB**  
**CGC**  
**CGG**

**Polling Place Maria Cowland Hall**

**Polling Place Cippenham Shared Cippenham Church \***

**Polling Place Cippenham British Legion**



Planning Services  
 St. Martins Place,  
 51, Bath Road,  
 Slough, SL1 3UF

**Scale nts**  
 plot date January 2013

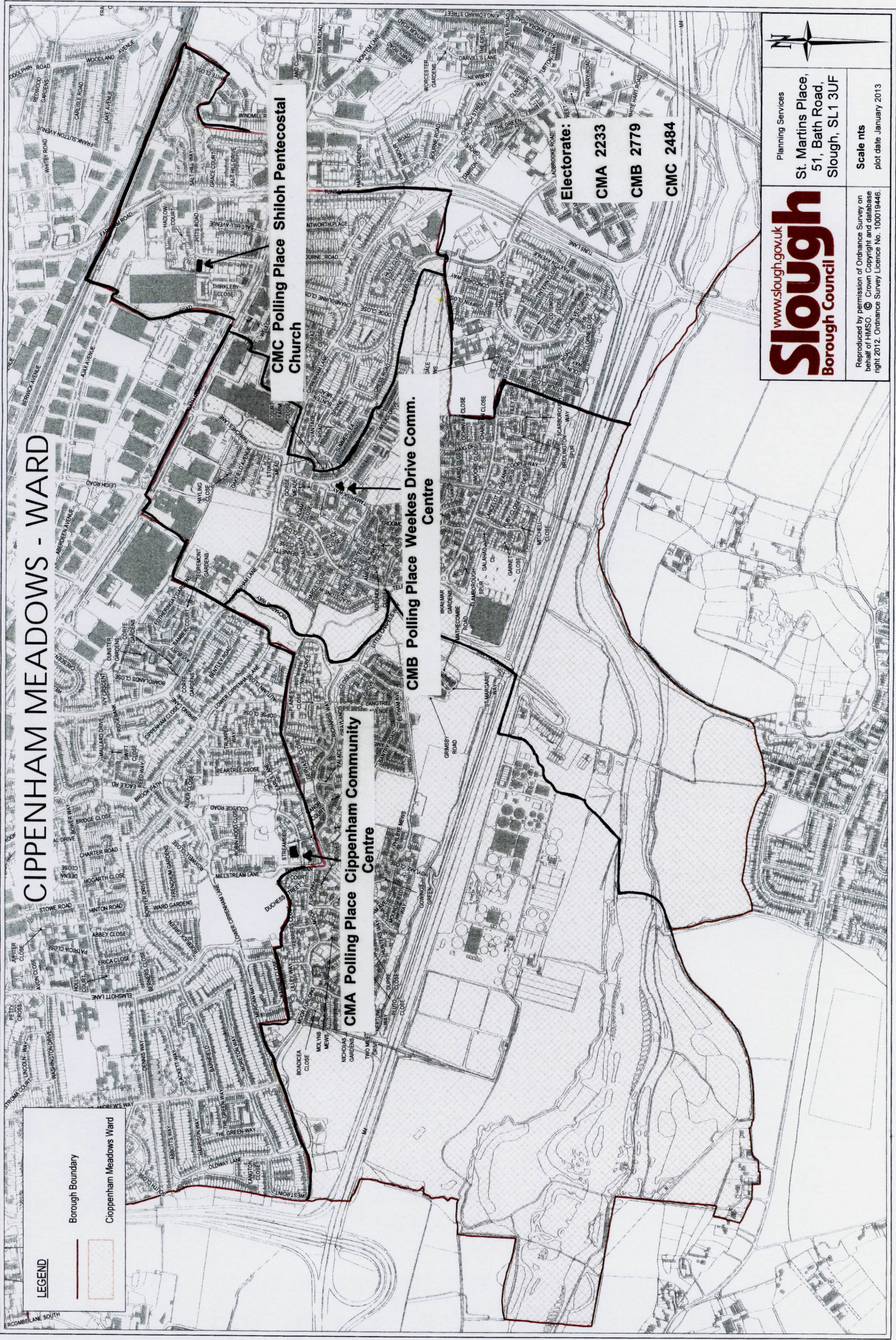
**Scale nts**  
 plot date January 2013

**Slough**  
 Borough Council

Reproduced by permission of Ordnance Survey on behalf of HMSO. © Crown Copyright and database right 2012. Ordnance Survey Licence No. 100019446.



# CIPPENHAM MEADOWS - WARD



Planning Services  
 St. Martins Place,  
 51, Bath Road,  
 Slough, SL1 3UF

www.slough.gov.uk  
**Slough**  
 Borough Council

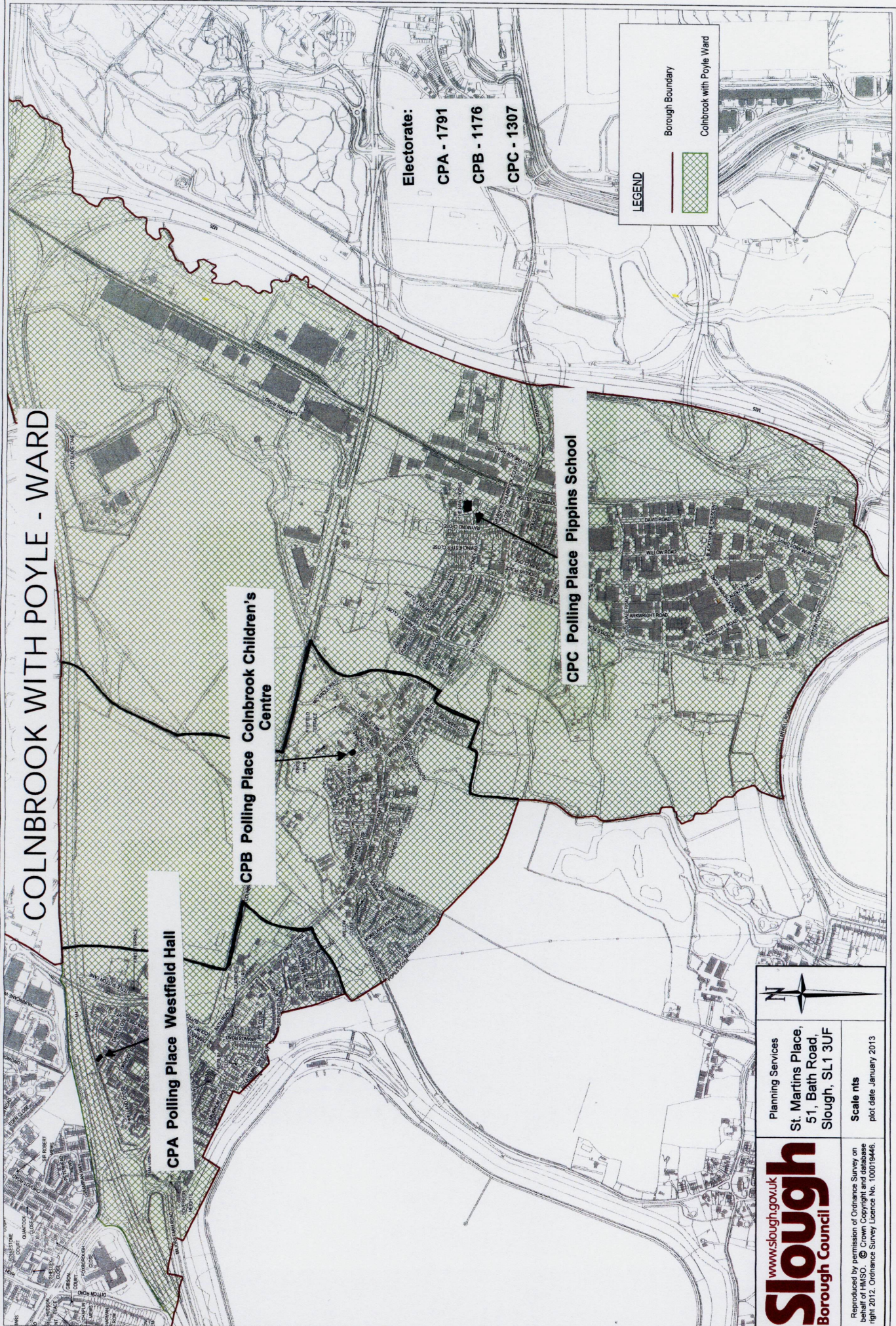
Reproduced by permission of Ordnance Survey on behalf of HMSO. © Crown Copyright and database right 2012. Ordnance Survey Licence No. 100019446.

Scale mts  
 plot date January 2013

**Electorate:**  
 CMA 2233  
 CMB 2779  
 CMC 2484

**LEGEND**  
 Borough Boundary  
 Cippenham Meadows Ward





**COLNBROOK WITH POYLE - WARD**

**Electorate:**  
**CPA - 1791**  
**CPB - 1176**  
**CPC - 1307**

**LEGEND**

— Borough Boundary

▨ Colnbrook with Poyle Ward

**CPA Polling Place Westfield Hall**

**CPB Polling Place Colnbrook Children's Centre**

**CPC Polling Place Pippins School**



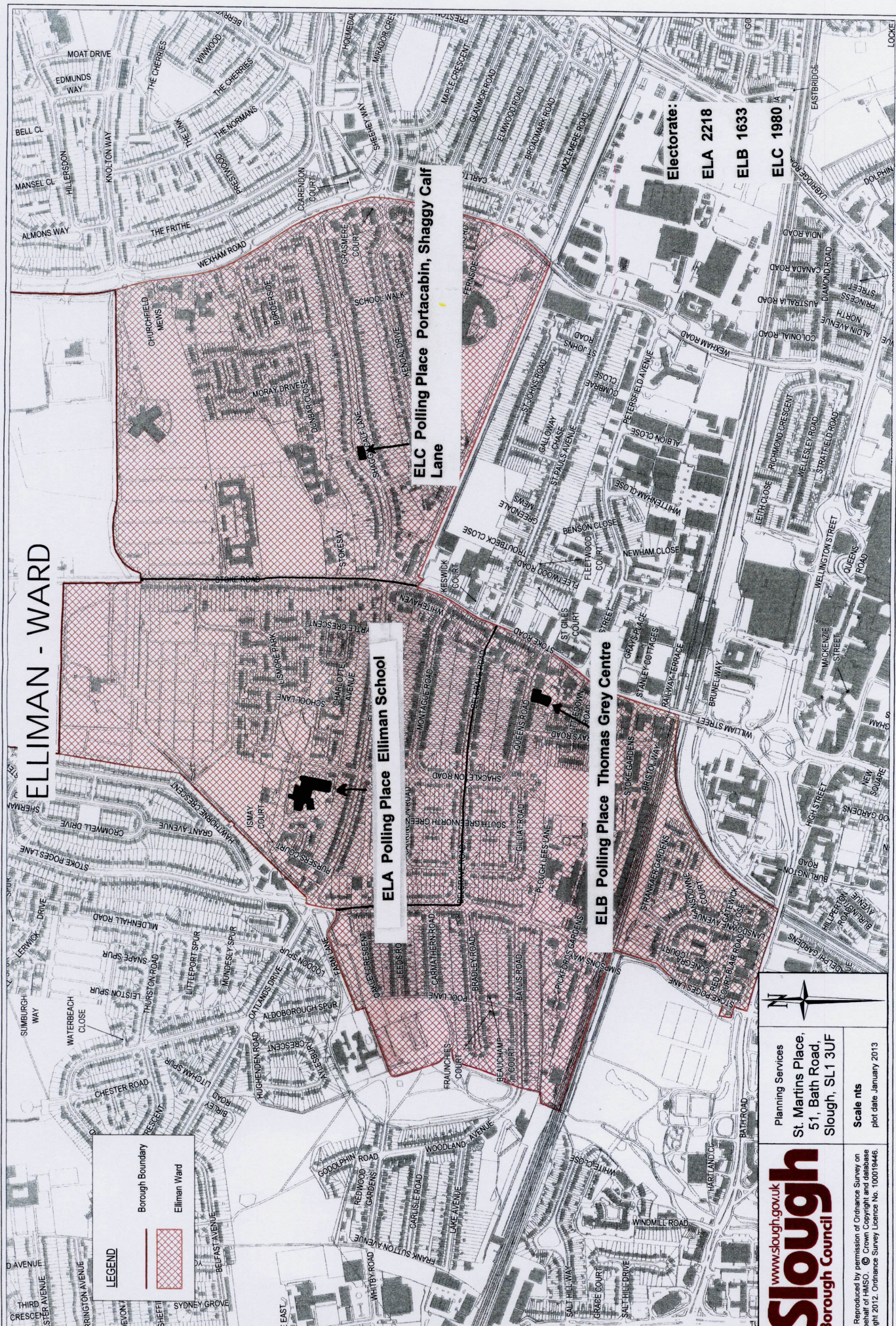
Planning Services  
 St. Martins Place,  
 51, Bath Road,  
 Slough, SL1 3UF

Scale nts  
 pict date January 2013

[www.slough.gov.uk](http://www.slough.gov.uk)  
**Slough**  
 Borough Council

Reproduced by permission of Ordnance Survey on behalf of HM/SO. © Crown Copyright and database right 2012. Ordnance Survey Licence No. 100019446.





**ELLIMAN - WARD**

**LEGEND**

Borough Boundary

Elliman Ward

**ELA Polling Place Elliman School**

**ELA Polling Place Portacabin, Shaggy Calf Lane**

**ELB Polling Place Thomas Grey Centre**

**Electorate:**  
**ELA 2218**  
**ELB 1633**  
**ELC 1980**



Planning Services  
 St. Martins Place,  
 51, Bath Road,  
 Slough, SL1 3UF

Scale mts  
 plot date January 2013

[www.slough.gov.uk](http://www.slough.gov.uk)  
**Slough**  
 Borough Council

Reproduced by permission of Ordnance Survey on behalf of HMRSO. © Crown Copyright and database right 2012. Ordnance Survey Licence No. 100019446.





# FARNHAM - WARD

**LEGEND**

Borough Boundary

Farnham Ward

**Electorate:**  
**FAA 2460**  
**FAB 2531**  
**FAC 2142**

**Polling Place St Anthony's Church**

**Polling Place Faraday Club**

**Polling Place The Centre**



Planning Services  
**St. Martins Place,**  
**51, Bath Road,**  
**Slough, SL1 3UF**

**Scale mts**  
 plot date January 2013

[www.slough.gov.uk](http://www.slough.gov.uk)  
**Slough**  
 Borough Council

Reproduced by permission of Ordnance Survey on behalf of HMSO. © Crown Copyright and database right 2012. Ordnance Survey Licence No. 100019446.






# FOXBOROUGH - WARD


## FOX Polling Place Boardroom, Byron House

**Electorate:**  
**FOX 2455**

**LEGEND**

- Borough Boundary
- Foxborough Ward



Planning Services St. Martins Place, 51, Bath Road, Slough, SL1 3UF	Scale mts plot date January 2013
	
Reproduced by permission of Ordnance Survey on behalf of HMSO. © Crown Copyright and database right 2012. Ordnance Survey Licence No. 100019446	



# HAYMILL & LYNCH HILL - WARD

## LEGEND

-  Borough Boundary
-  Haymill & Lynch Hill Ward



**HLA Polling Place Church of Latter Day Saints**

**HLB Polling Place Portacabin, Whittaker Road**

**HLC Polling Place Primrose Hall**

**Electorate:**  
**HLA 2320**  
**HLB 2506**  
**HLC 2288**

[www.slough.gov.uk](http://www.slough.gov.uk)  
**Slough**  
 Borough Council

Planning Services  
 St. Martins Place,  
 51, Bath Road,  
 Slough, SL1 3UF



**Scale** 1:50,000  
 plot date: January 2013

Reproduced by permission of Ordnance Survey on behalf of HMSO. © Crown Copyright and database right 2012. Ordnance Survey Licence No. 100019446.







# LANGLEY KEDERMISTER - WARD

**LKB Polling Place Langley Free Church**

**LKA Polling Place Kedermister Hall**

**LKC Polling Place Holy Family School**

**LEGEND**

-  Borough Boundary
-  Langley Kedermister Ward

**Electorate:**  
**LKA 2599**  
**LKB 2191**  
**LKC 2351**



Planning Services  
 St. Martins Place,  
 51, Bath Road,  
 Slough, SL1 3UF

**Scale nts**  
 plot date January 2013

**www.slough.gov.uk**  
**Slough**  
 Borough Council

Reproduced by permission of Ordnance Survey on behalf of HMSO. © Crown Copyright and database right 2012. Ordnance Survey Licence No. 100019446.



# LANGLEY St. MARY'S - WARD



**Polling Place** Parlaunt Park School

**Polling Place** St Mary's Church Hall

**Polling Place** Portacabin Langley Leisure Centre

**Electorate:**  
**LMA 2313**  
**LMB 2335**  
**LMC 2563**

**LANGLEY ST MARY'S**  
**LMA** – Designated polling place is St Mary's Church Hall  
**LMB** – Designated polling place is Parlaunt Park School  
**LMC** - Designated polling place is a Portacabin at Langley Leisure Centre

**LEGEND**

— Borough Boundary

▨ Langley St. Mary's Ward



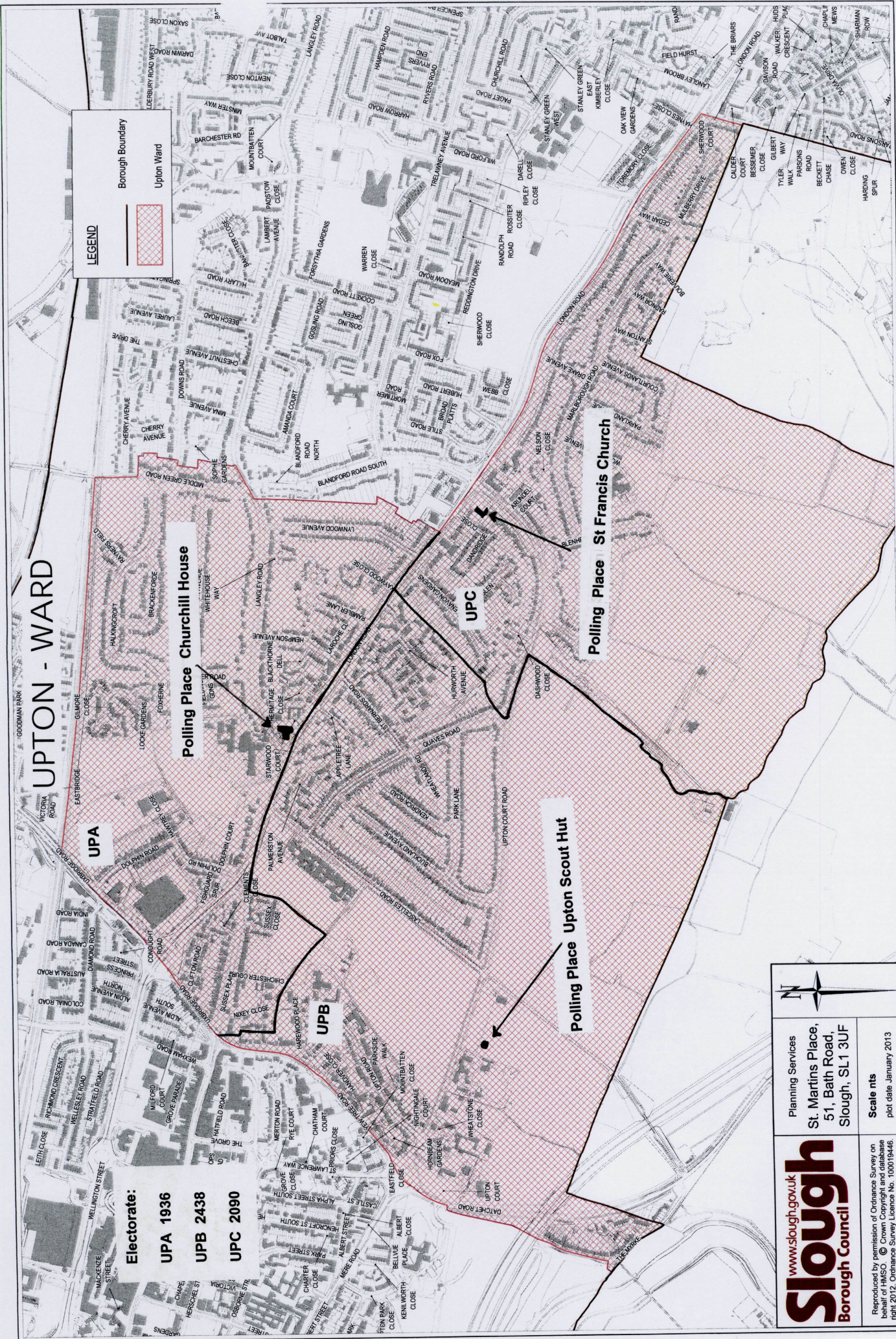
Planning Services  
 St. Martins Place,  
 51, Bath Road,  
 Slough, SL1 3UF

**Scale** nts  
 plot date January 2013

**www.slough.gov.uk**  
**Slough**  
 Borough Council

Reproduced by permission of Ordnance Survey on behalf of HMISO. © Crown Copyright and database right 2012. Ordnance Survey Licence No. 100019446.





**LEGEND**

Borough Boundary

Upton Ward

**UPTON - WARD**

**Electorate:**

**UPA 1936**

**UPB 2438**

**UPC 2090**

**UPA**

**UPC**

**UPB**

**Polling Place Upton Scout Hut**

**Polling Place Churchill House**

**Polling Place St Francis Church**

Planning Services

**St. Martins Place,**  
51, Bath Road,  
Slough, SL1 3UF

**Scale nts**  
plot date January 2013

[www.slough.gov.uk](http://www.slough.gov.uk)



**Slough**  
Borough Council

Reproduced by permission of Ordnance Survey on behalf of HMSO. © Crown Copyright and database right 2012. Ordnance Survey Licence No. 100019446.



# WEXHAM LEA - WARD

**LEGEND**

-  Borough Boundary
-  Wexham Lea Ward

**Electorate:**

- WLA 1401**
- WLB 2311**
- WLC 2038**
- WLD 1301**

**Polling Place Wexham Court Hall**

**Polling Place Portacabin, The Cheries**

**Polling Place Upton Lea Centre**

**Polling Place Portacabin, Rochfords Gardens**

[www.slough.gov.uk](http://www.slough.gov.uk)  
**Slough**  
 Borough Council

Planning Services  
 St. Martins Place,  
 51, Bath Road,  
 Slough, SL1 3UF



Reproduced by permission of Ordnance Survey on behalf of HMSO. © Crown Copyright and database right 2012. Ordnance Survey Licence No. 100019446.

**Scale nts**  
 plot date January 2913

GOODMAN PARK